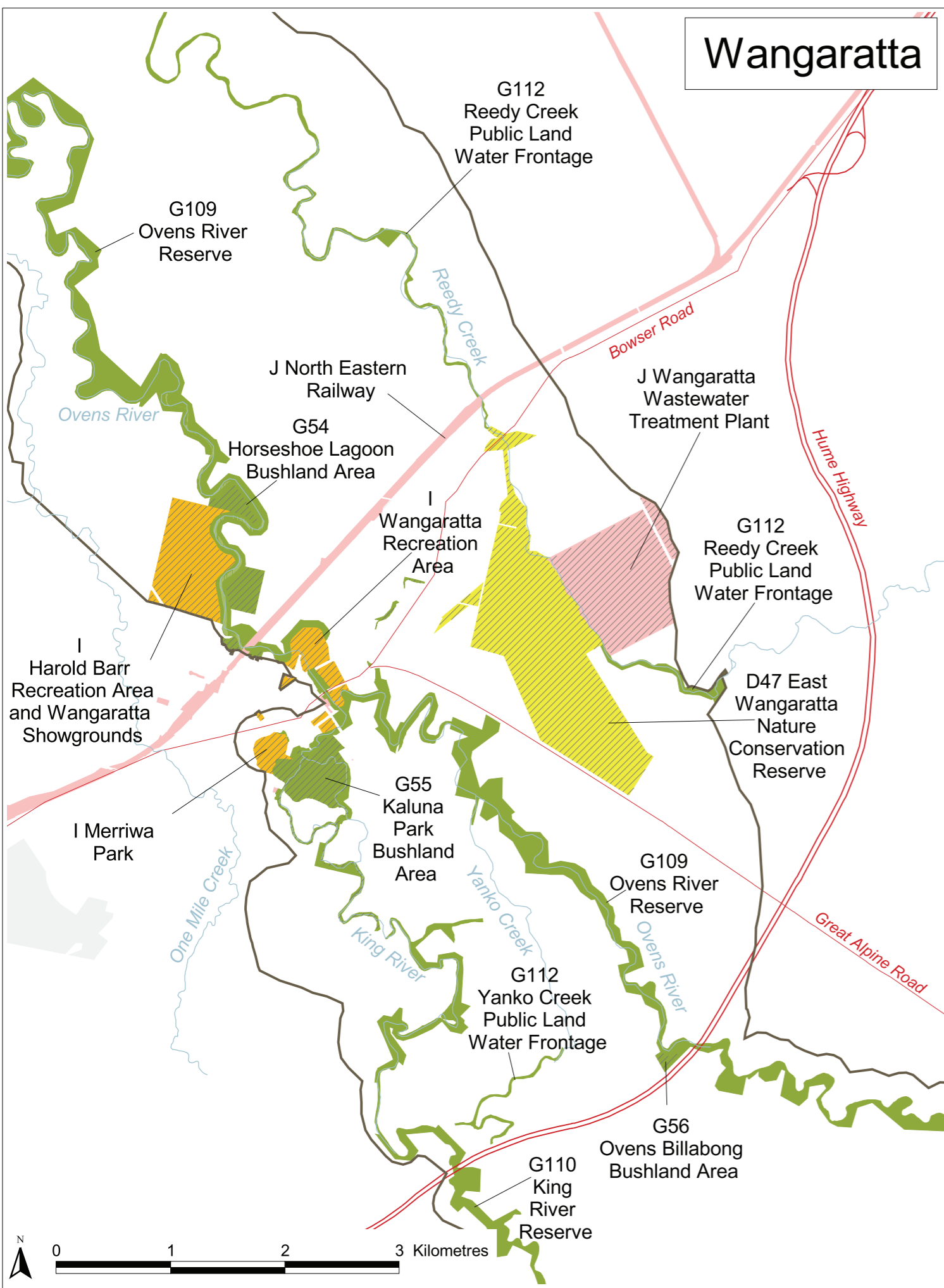
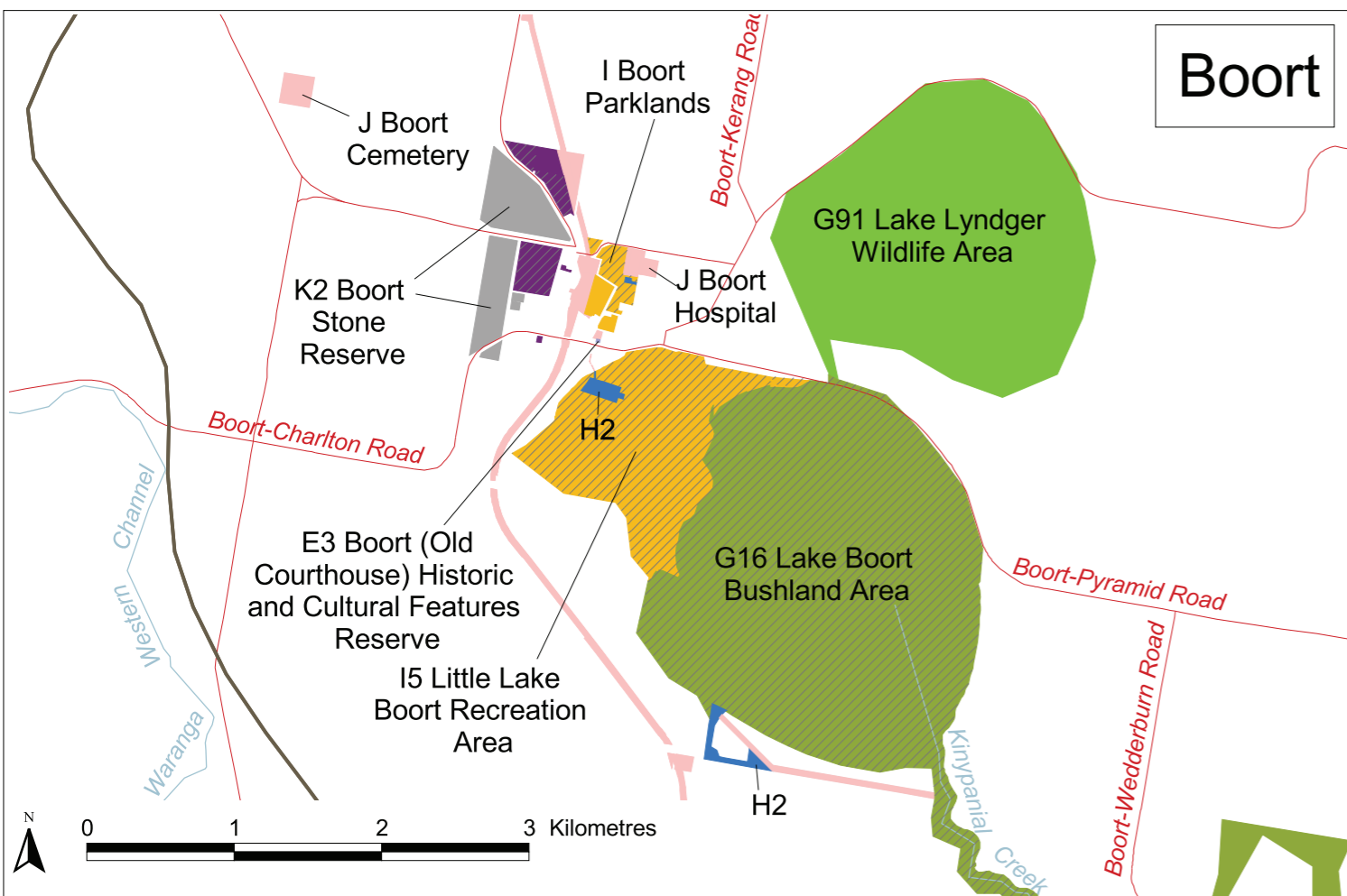
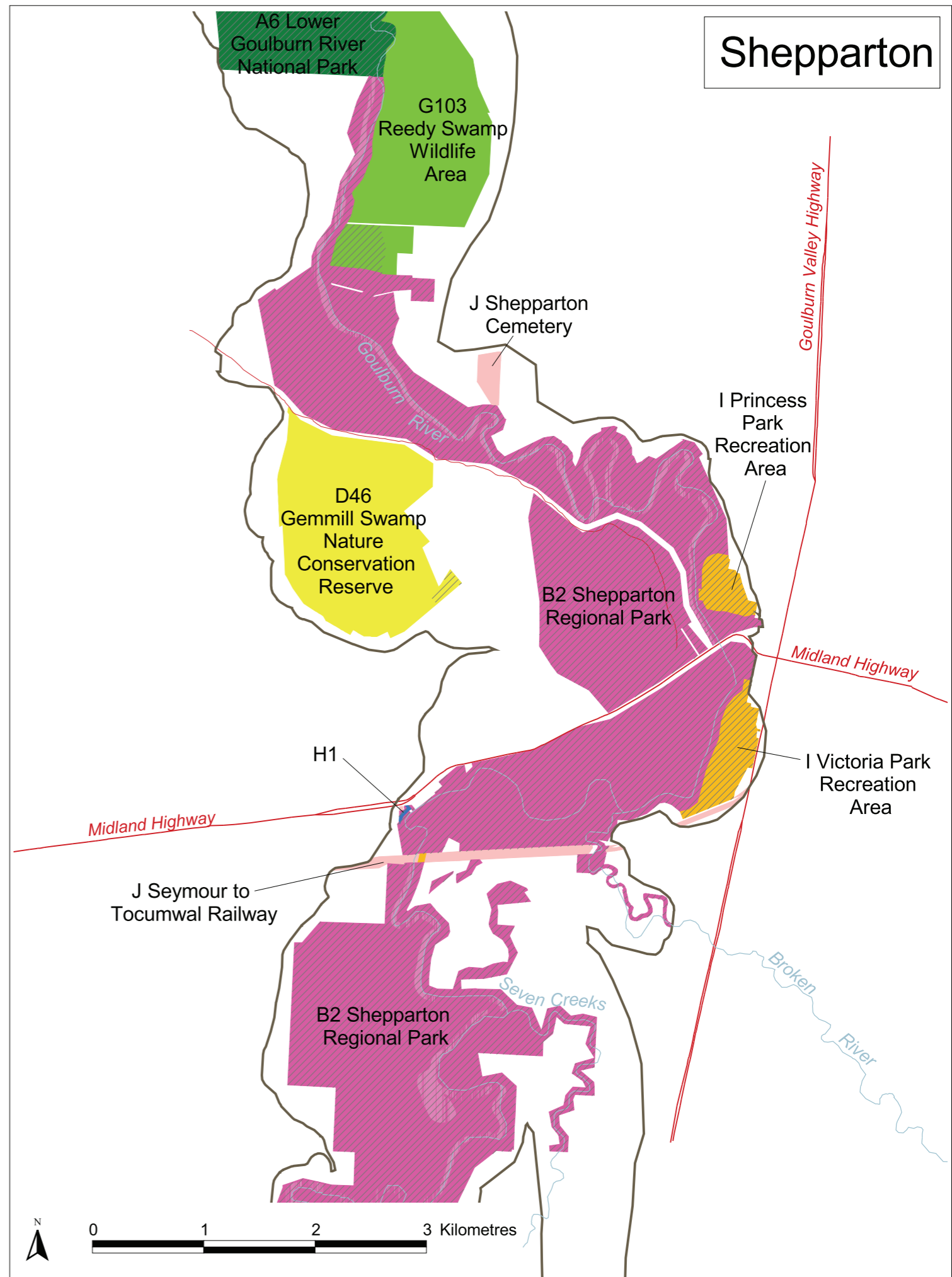
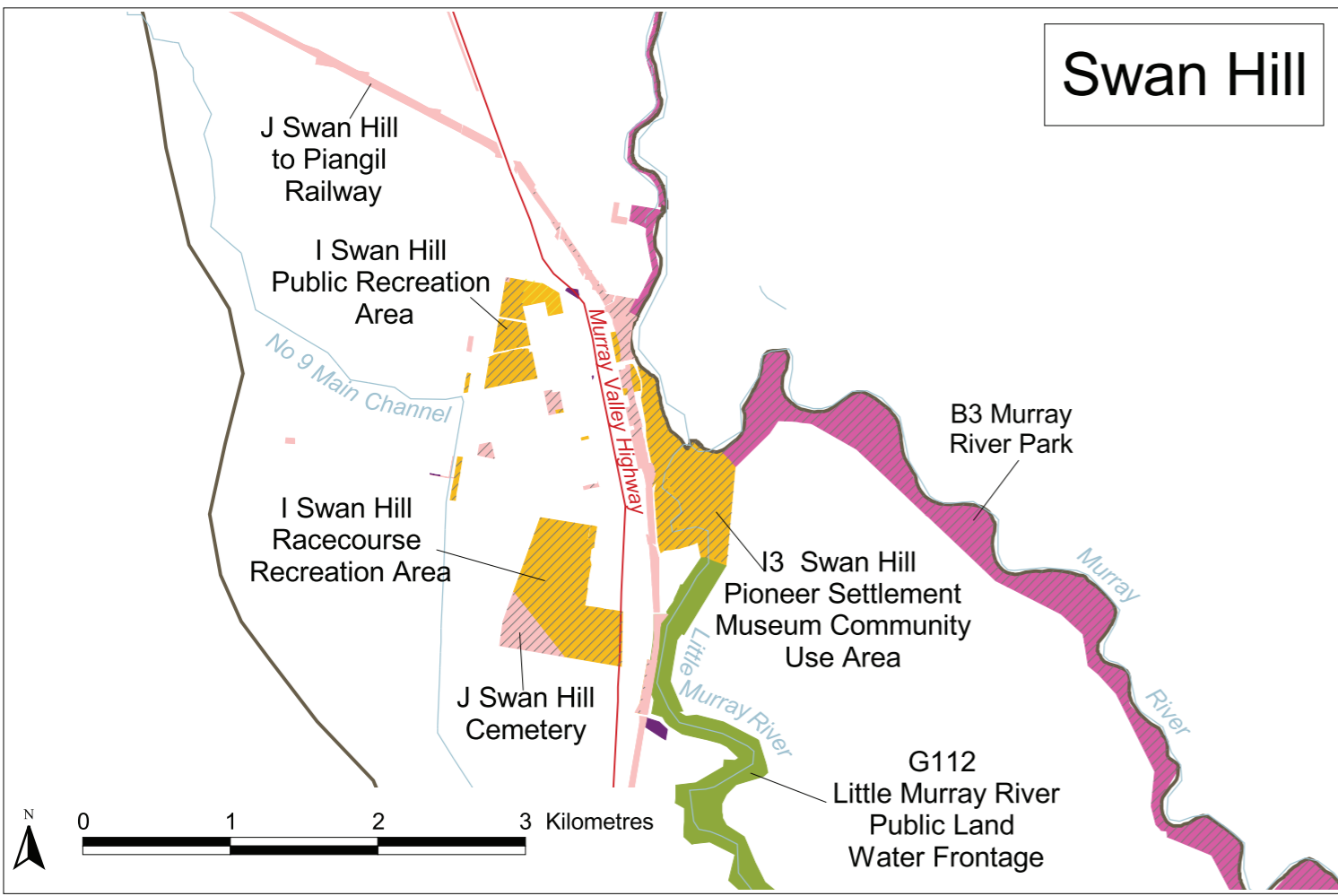
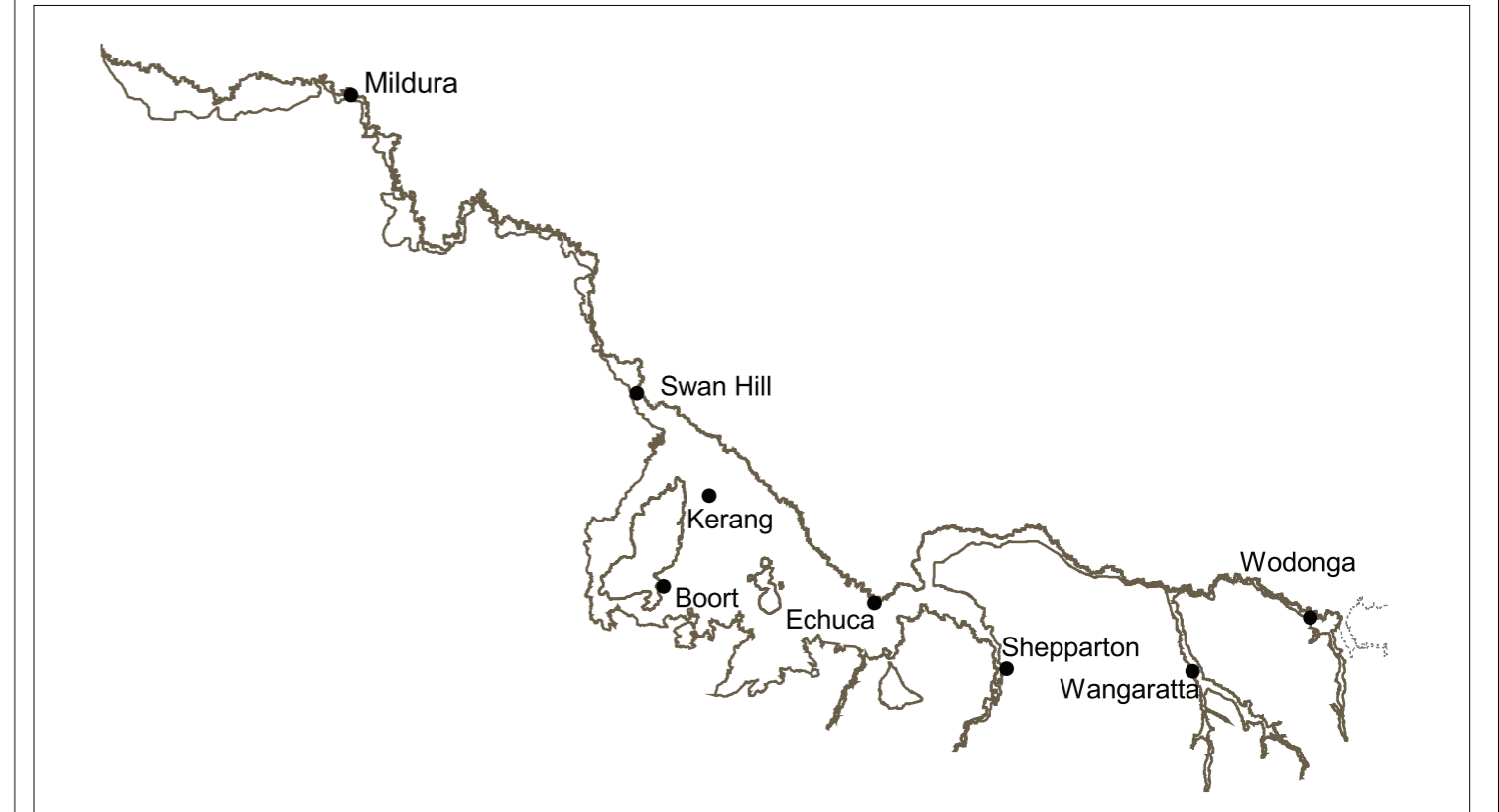


Map C: River Red Gum Forests Investigation Final Recommendations for Public Land Use in Selected Towns



LEGEND

Major Rivers	Natural Features Reserve
Major Roads	Wildlife Area (State Game Reserves)
Investigation Area Boundary	Streamside Area
Recommended Change in Land Use	Water Production, Distribution and Drainage Area
National Park	Community Use Area
Regional Park	Services and Utilities
Other Park (Schedule 3, National Parks Act 1975)	Earth Resources Extraction Area
State Forest	Uncategorised Public Land
Nature Conservation Reserve	Freehold
Historic and Cultural Features Reserve	Public Land outside the Investigation Area



Notes:

- This map is based on VicMap Digital Crown land parcel layer. Numerous small parcels (generally less than 1 hectare) may not be visible at this map scale.
- Coloured areas shown on this map are public land. White areas are private freehold land and unparcellised road reserves. Public land outside the investigation area is generalised.
- For details of numbered recommendations see report text.
- Changes in public land use are as compared with those recommended and approved or varied by government following earlier investigations. Public land in the former cities of Echuca, Mildura, Swan Hill, parts of Shepparton and Wangaratta and the borough of Kerang, was not previously subject to public land use recommendations. These areas appear as a change in public land use.
- Recommendation G112 applies to many existing public land water frontage areas, and to new recommended areas in townships that are not individually labelled on this map.

Disclaimer:

This map may be of assistance to you but the State of Victoria and its employees do not guarantee that the map is without flaw of any kind or is wholly appropriate for your particular purpose and therefore disclaims all liability for any error, loss or other consequence which may arise from you relying on any information on this map.

© The State of Victoria
Victorian Environmental Assessment Council 2008

