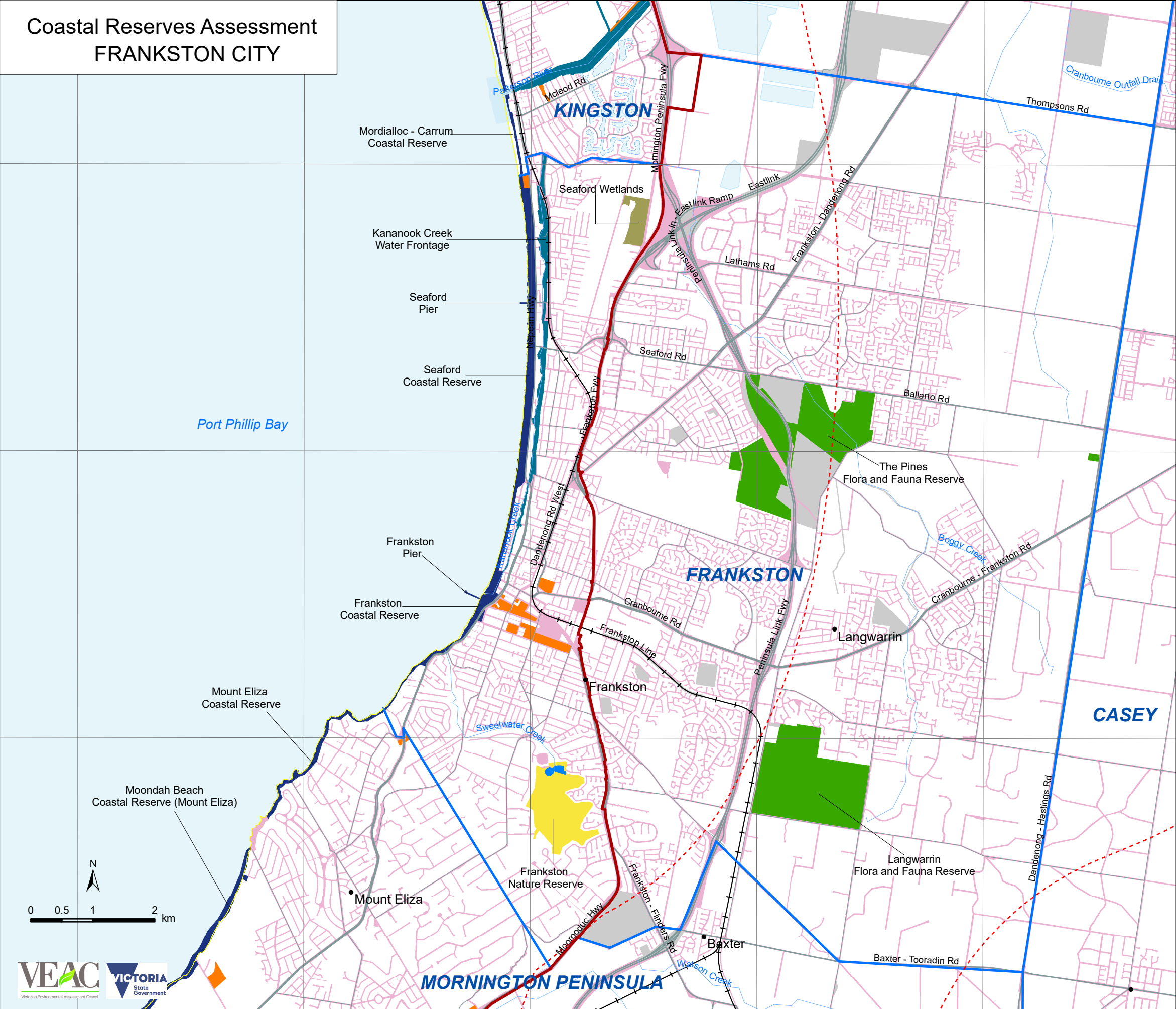
































Coastal Reserves Assessment FRANKSTON CITY



Public land use category

- | | |
|---|---|
|  | National park, State park |
|  | Conservation park |
|  | Regional park |
|  | Nature reserve |
|  | Bushland reserve |
|  | Coastal reserve |
|  | Historic reserve |
|  | Wildlife and game reserve |
|  | State forest |
|  | Water frontage |
|  | Water production reserve |
|  | Community use reserve |
|  | Utilities and government services reserve |
|  | Marine national park, Marine sanctuary |
|  | Marine park, Marine and coastal park |
|  | Coastal waters reserve |
|  | Land leased or licenced for plantation purposes, Plantation |
|  | Uncategorised public land |

Generalised public land outside boundary

-  Protected area
-  State forest
-  Other public land
-  Municipal boundary
- HOBSONS BAY*
-  Assessment area boundary
-  Major Road
-  Minor Road
-  Railway lines
-  Major waterway or waterbody
-  Limit of Victorian water 3 nautical miles
-  Coastline
-  5 kilometres inland

