
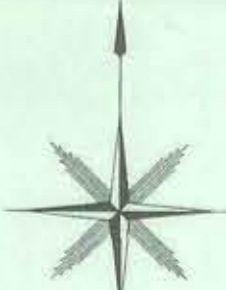
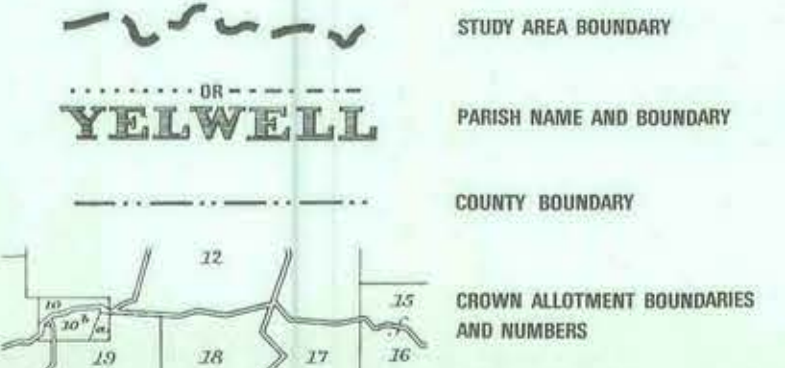



PROPOSED RECOMMENDATIONS

LAND CONSERVATION COUNCIL
VICTORIA

MALLEE STUDY AREA

PARKS	National	A1 Wyperfeld	A2 Hattah-Kulkyne
	State	A3 Pink Lakes	
	Regional	A4 Lake Albury	
WILDERNESS		B1 Big Desert	
REFERENCE		C1 Milawa	C7 Parry
		C2 Lake Walla Walla	C8 O'Sullivan Lookout
		C3 Sunset	C9 Wonga Lake
		C4 Chalka Creek	C10 Dettack
		C5 Kila	C11 Tolpelt Down
		C6 Wynlet	
WILDLIFE		D1 Kings Billabong	D10 The Marshes
		D2 Lakes Powell and Cargul	D11 Sheppards Creek
		D3 Wandown	D12 Stevenson Swamp
		D4 Wache	D13 Woodlands
		D5 Brownswing	D14 Lake Murphy
		D6 Red Bluff	D15 Lake Yando
		D7 Lake Labert	D16 Reddy Lakes
		D8 Tchem Lake	D17 Little Lake Charm
		D9 Vinifera	
FLORA AND FAUNA		G1-G32 Various	
HARDWOOD PRODUCTION		E1 Potterwaggon Creek	E5 Boundary Bend to Macer Island
		E2 Walpole Island	E6 Nyah, Vinifera
		E3 Altona Island to Graces Bend	E7 Woodlands, Appin, Leighton
		E4 Liparou to Yungarra Island	E8 Green Lake, Dettack Creek
AGRICULTURE	Arable	F1 Various	
	Limited Cultivation Areas	F2 Various	
	Experimental Farms	F4 Walpole and Kynple	
EDUCATION		H1 Dettack Creek	H3 Women
BUSHLAND RESERVES		H2 Timbaroo	H4 Koorlang
WATER FRONTAGE RESERVES		I1-I23 Various	
RECREATION RESERVES		J1-J16 Various	
SCENIC RESERVES		L4, L6 - L36 Various	
MINERALS AND STONE	Clay	M1 Red Cliffs	
	Crystalline Gypsum	M2 Timbaroo	
	Powdered Gypsum	N1 Merbein	
		N2 Various	
WATER SUPPLY AND DRAINAGE	Water Supply	N3 Various	
	Dryland Water Reserves	O1-O22 Various	
	Drainage	O23-O130 Various	
UTILITIES AND SURVEY	Power Transmission	O131-O139 Various	
	Sewerage Works	P1 Various	
	Aerodromes		
UNCOMMITTED	Eucalyptus Oil Production	Q1	
	Military Training	R1 Sunset Country	R2 Big Desert
		S1 Various	



NOTE: THE BASE FOR THIS MAP IS A COMPOSITE OF COUNTY PLANS OF VARYING AGES AND ACCURACIES, AND THE EDGES OF ADJOINING SHEETS MAY NOT FIT EXACTLY. THE BASE SHOWS LAND TENURES WHICH THESE RECOMMENDATIONS PROPOSE TO CHANGE.