

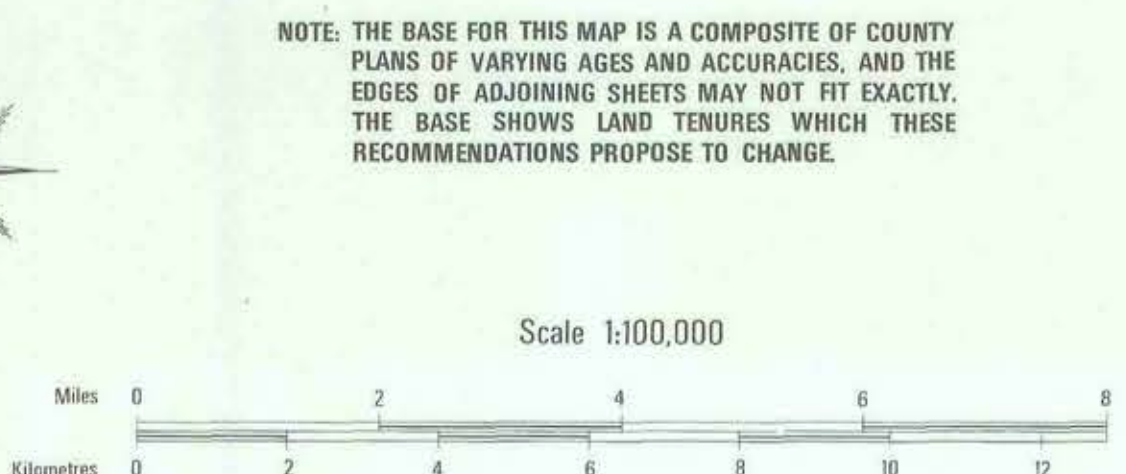
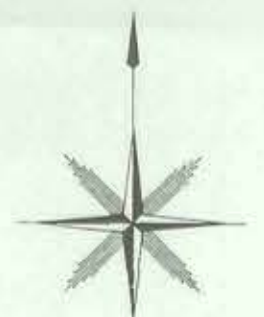
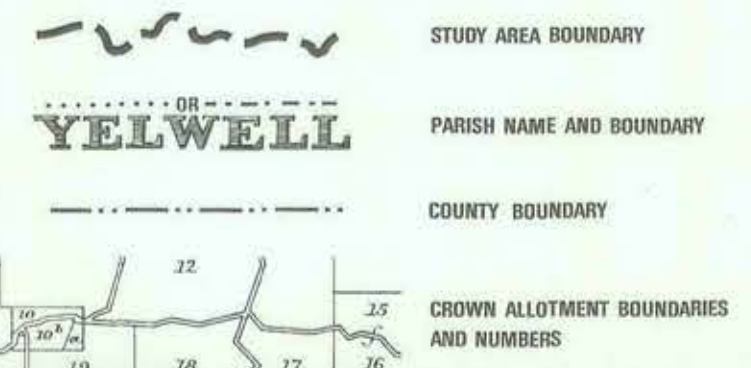
PROPOSED RECOMMENDATIONS

LAND CONSERVATION COUNCIL
VICTORIA

MALLEE STUDY AREA

PARKS	National	A1 Wyperfeld	A2 Hattah-Kulkyne
	State	A3 Pink Lakes	
	Regional	A4 Lake Albury	
WILDERNESS		B1 Big Desert	
REFERENCE		C1 Millwa	C7 Parrya
		C2 Lake Wella Wella	C8 O'Sullivan Lookout
		C3 Sunset	C9 Wonga Lake
		C4 Chalk Creek	C10 Dattuck
		C5 Kin	C11 Tolpoca Downs
		C6 Wyndat	
WILDLIFE		D1 Kings Billabong	D10 The Marshes
		D2 Lakes Powell and Carpal	D11 Sheppwash Creek
		D3 Woodswan	D12 Stevenson Swamp
		D4 Wake	D13 Woodlands
		D5 Brezewing	D14 Lake Murphy
		D6 Red Bluff	D15 Lake Yando
		D7 Lake Lohbert	D16 Ready Lakes
		D8 Tchem Lake	D17 Little Lake Charn
		D9 Vinifera	
FLORA AND FAUNA		G1-G32 Various	
HARDWOOD PRODUCTION		E1 Pattersons Creek & Wollabella Island	E5 Boundary Bend to Macreid Island
		E2 Abbotsford Bend to Bottle Bend	E6 Nyah, Vinifera
		E3 Lamhert Island to Grasses Bend	E7 Wandella, Appin, Leagher
		E4 Liparoy to Youngs Island	E8 Green Lake, Outlet Creek
AGRICULTURE	Alternative	F1 Various	
	Limited Cultivation Lease	F2 Various	
	Experimental Farms	F4 Woppey and Kynple	
EDUCATION		H1 Outlet Creek	H3 Women
		H2 Timberoo	H4 Roorlong
BUSHLAND RESERVES		I1-I123 Various	
WATER FRONTAGE RESERVES		J1-J16 Various	
RECREATION RESERVES		L4, L6 - L36 Various	
SCENIC RESERVES		M1 Red Cliffs	
		M2 Timbaran	
MINERALS AND STONE	Clay	N1 Merbein	
	Crystalline Gypsum	N2 Various	
	Powdered Gypsum	N3 Various	
WATER SUPPLY AND DRAINAGE	Water Supply	O1-O22 Various	
	Dryland Water Reserves	O23-O130 Various	
	Drainage	O131-O139 Various	
UTILITIES AND SURVEY	Power Transmission	P1 Various	
	Sewerage Works		
	Aerodromes		
UNCOMMITTED	Eucalyptus Oil Production	Q1	
	Military Training	R1 Sunset Country	R2 Big Desert
		S1 Various	

INDEX TO ADJOINING SHEETS												
1	2											
3	4	5										
6	7	8	9									
10	11	12	13									



NOTE: THE BASE FOR THIS MAP IS A COMPOSITE OF COUNTY PLANS OF VARYING AGES AND ACCURACIES, AND THE EDGES OF ADJOINING SHEETS MAY NOT FIT EXACTLY. THE BASE SHOWS LAND TENURES WHICH THESE RECOMMENDATIONS PROPOSE TO CHANGE.