


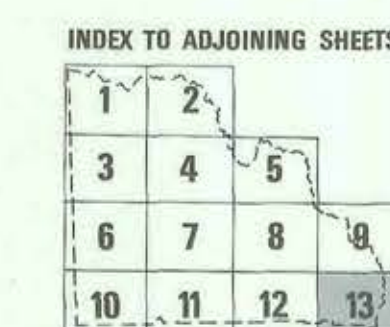


PROPOSED RECOMMENDATIONS

LAND CONSERVATION COUNCIL
VICTORIA

MALLEE STUDY AREA

| | | | |
|---------------------------|---------------------------|--------------------------------------|--------------------------------------|
| PARKS | Regional | A1 Wyperfeld | A2 Hutah-Kullyne |
| | State | A3 Pink Lakes | |
| | Regional | A4 Lake Albury | |
| WILDERNESS | | B1 Big Desert | |
| REFERENCE | | C1 Millwa | C7 Parrya |
| | | C2 Lake Walls Wells | C8 O'Sullivan Lookout |
| | | C3 Sunset | C9 Wonga Lake |
| | | C4 Chalk Creek | C10 Detuck |
| | | C5 Kin | C11 Telopea Downs |
| | | C6 Wymet | |
| WILDLIFE | | D1 Kings Billabong | D10 The Marshes |
| | | D2 Lakes Powell and Corral | D11 Sheepwash Creek |
| | | D3 Windawna | D12 Stevenson Swamp |
| | | D4 Watte | D13 Wandella |
| | | D5 Branswing | D14 Lake Murphy |
| | | D6 Red Bluff | D15 Lake Yendo |
| | | D7 Lake Lalbert | D16 Reddy Lakes |
| | | D8 Tchaun Lake | D17 Little Lake Charn |
| | | D9 Vindera | |
| FLORA AND FAUNA | | G1-G32 Various | |
| HARDWOOD PRODUCTION | | E1 Pattersons Creek & Wolgale Island | E5 Boundary Bend to Macerella Island |
| | | E2 Abbotford Bend to Bottle Bend | E6 Nyah, Vindera |
| | | E3 Lambrist Island to Graces Bend | E7 Wandella, Apple, Leaghar |
| | | E4 Liparoo to Yungarra Island | E8 Green Lake, Outlet Creek |
| AGRICULTURE | Reservoir | F1 Various | |
| | Limited Cultivation Lease | F2 Various | |
| | Experimental Farms | F4 Wolgale and Kymple | |
| EDUCATION | | H1 Outlet Creek | H3 Women |
| | | H2 Timbaroo | H4 Koorlang |
| BUSHLAND RESERVES | | I1-I23 Various | |
| WATER FRONTAGE RESERVES | | J1-J16 Various | |
| RECREATION RESERVES | | L4, L6-L36 Various | |
| SCENIC RESERVES | | M1 Red Cliffs | |
| | | M2 Timbaroo | |
| MINERALS AND STONE | Clay | N1 Merbein | |
| | Cryseline Gypsum | N2 Various | |
| | Powdered Gypsum | N3 Various | |
| WATER SUPPLY AND DRAINAGE | Water Supply | O1-O22 Various | |
| | Dryland Water Reserves | O23-O130 Various | |
| | Drainage | O131-O139 Various | |
| UTILITIES AND SURVEY | Power Transmission | P1 Various | |
| | Sewerage Works | | |
| | Aerodromes | | |
| UNCOMMITTED | Ecological Oil Production | Q1 | |
| | Military Training | R1 Sunset Country | R2 Big Desert |
| | | S1 Various | |



NOTE: THE BASE FOR THIS MAP IS A COMPOSITE OF COUNTY PLANS OF VARYING AGES AND ACCURACIES, AND THE EDGES OF ADJOINING SHEETS MAY NOT FIT EXACTLY. THE BASE SHOWS LAND TENURES WHICH THESE RECOMMENDATIONS PROPOSE TO CHANGE.